
GENERAL NOTICE

NOTICE 357 OF 2005

MUNICIPAL DEMARCATION BOARD

REDETERMINATION OF MUNICIPAL BOUNDARIES IN TERMS OF THE LOCAL GOVERNMENT: MUNICIPAL DEMARCATION ACT, 1998, READ WITH SECTION 2 OF THE LOCAL GOVERNMENT: CROSS-BOUNDARY MUNICIPALITIES ACT, 2000, AND THE LOCAL GOVERNMENT: MUNICIPAL STRUCTURES ACT, 1998

(Mpumalanga/Limpopo)

In terms of section 22 of the Local Government: Municipal Demarcation Act, 1998, the Minister of Provincial and Local Government requested the Municipal Demarcation Board to re-determine the boundaries of certain municipalities. Details of the proposed changes were gazetted in Government Gazette No 27937 of 19 August 2005, and, in compliance with section 26, the public was invited to submit written views and representations. All submissions received have been considered by the Board.

In terms of section 21(1) of Local Government: Municipal Demarcation Act, 1998, (Act No.27 of 1998) the Municipal Demarcation Board has provisionally re-determined the boundaries Bohlabela District Municipality, Mopani District Municipality, Ehlanzeni District Municipality, Sekhukhune District Municipality and Capricorn District Municipality as follows:

- Bushbuckridge Local Municipality, and the portion of the Kruger Park DMA south of the Olifants River, are excluded from the municipal area of Bohlabela District municipality and included into the Ehlanzeni District Municipality;
- The Maruleng Local Municipality and the portion of the Kruger Park DMA north of the Olifants River, are excluded from Bohlabela District Municipality and included into Mopani District Municipality;
- The boundaries of Capricorn District Municipality is re-demarcated to include Makhuduthamaga Local Municipality and Fetakgomo Local Municipality; and
- The remainder of Bohlabela and Sekhukhune District Municipalities are re-demarcated into one new District Municipality comprising of: Thaba Chweu Local Municipality, Greater Tubatse Local Municipality, Greater Groblersdal Local Municipality and Greater Marble Hall Local municipality.

The designations/municipal codes of the affected municipalities, and the re-determined boundaries are reflected in the Schedule and maps.

Any person aggrieved by a re-determination may submit objections within 30 days of publication of this notice, to:

The Municipal Demarcation Board

Private Bag X 28
HATFIELD
0028

Fax: 012-3422480

E-mail: robert@demarcation.org.za

The new designations/municipal codes of the affected municipalities are published for general information.

As the re-determination of the boundaries of cross-boundary municipalities is subject to the concurrence of the legislatures of the provinces involved, and authorisation by national legislation, the Board's re-determinations are provisional.

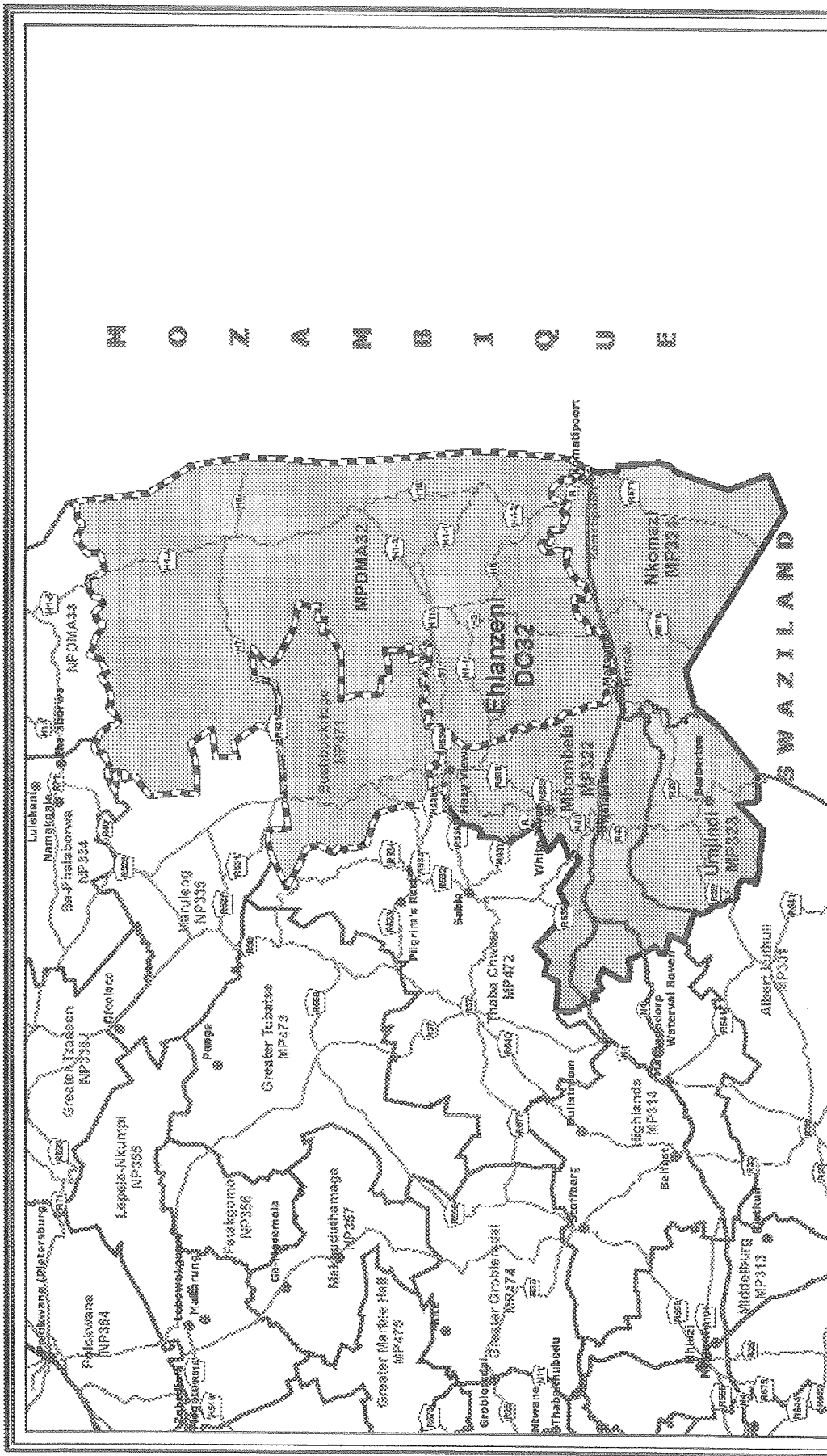
VUYO MLOKOTI
CHAIRPERSON: MDB


Schedule

Map No.	Name of municipality And existing designation/municipal code	New Designation/Municipal Code	Re-determination
Limpopo/Mpumalanga			
1	Ehlanzeni District Municipality (DC32)	DC32	The Bushbuckridge Local Municipality and the portion of the Kruger Park DMA south of the Olifants River are excluded from the municipal area of Bohlabela District municipality and included into the Ehlanzeni District Municipality.
2	District Management Area (CBDMA4)	MPDMA32	The portion of the Kruger Park DMA south of the Olifants River, is excluded from Bohlabela District municipality and included into the Ehlanzeni District Municipality.
3	Mopani District Municipality (DC33)	DC33	The Maruleng Local Municipality and the portion of the Kruger Park DMA north of the Olifants River, are excluded from Bohlabela District municipality and included into Mopani District

			Municipality;
	Maruleng Local Municipality (NP04A1)	NP335	No re-determination of the municipal boundary.
4	District Management Area (CBDMA4)	NPDMA33	The portion of the Kruger Park DMA north of the Olifants River, is excluded from Bohlabela District municipality and included into Mopani District Municipality.
5	New District Municipality	DC47	The remainders of Bohlabela and Sekhukhune District Municipalities are re-demarcated into one new District Municipality comprising of: Thaba Chweu, Greater Tubatse, Greater Groblersdal and Greater Marble Hall.
	Bushbuckridge Local Municipality (CBLC6)	MP325	No re-determination of the municipal boundary.
	Thaba Chweu Local Municipality (MP321)	MP471	No re-determination of the municipal boundary.
	Greater Tubatse Local Municipality (CBLC5)	MP472	No re-determination of the municipal boundary.
	Greater Groblersdal Local Municipality (CBLC4)	MP473	No re-determination of the municipal boundary.
	Greater Marble Hall Local Municipality (CBLC3)	MP474	No re-determination of the municipal boundary.
6	Capricorn District Municipality (DC35)	DC35	The boundaries of Capricorn District Municipality are re-determined to include Makhuduthamaga Local Municipality and Fetakgomo Local Municipality.
	Makhuduthamaga Local Municipality (NP03a2)	NP356	No re-determination of the municipal boundary.
	Fetakgomo Local Municipality (NP03a3)	NP357	No re-determination of the municipal boundary.

M O Z A M B I Q U E










Additional information relating to this map can be obtained by contacting the Municipal Demarcation Board at:



Tel: (013) 342 3141 Fax: (013) 342 24 82
 Email: info@demarcation.org.za
 Website: http://www.demarcation.org.za
 Postal: Private Bag 258, Hatfield, 0028

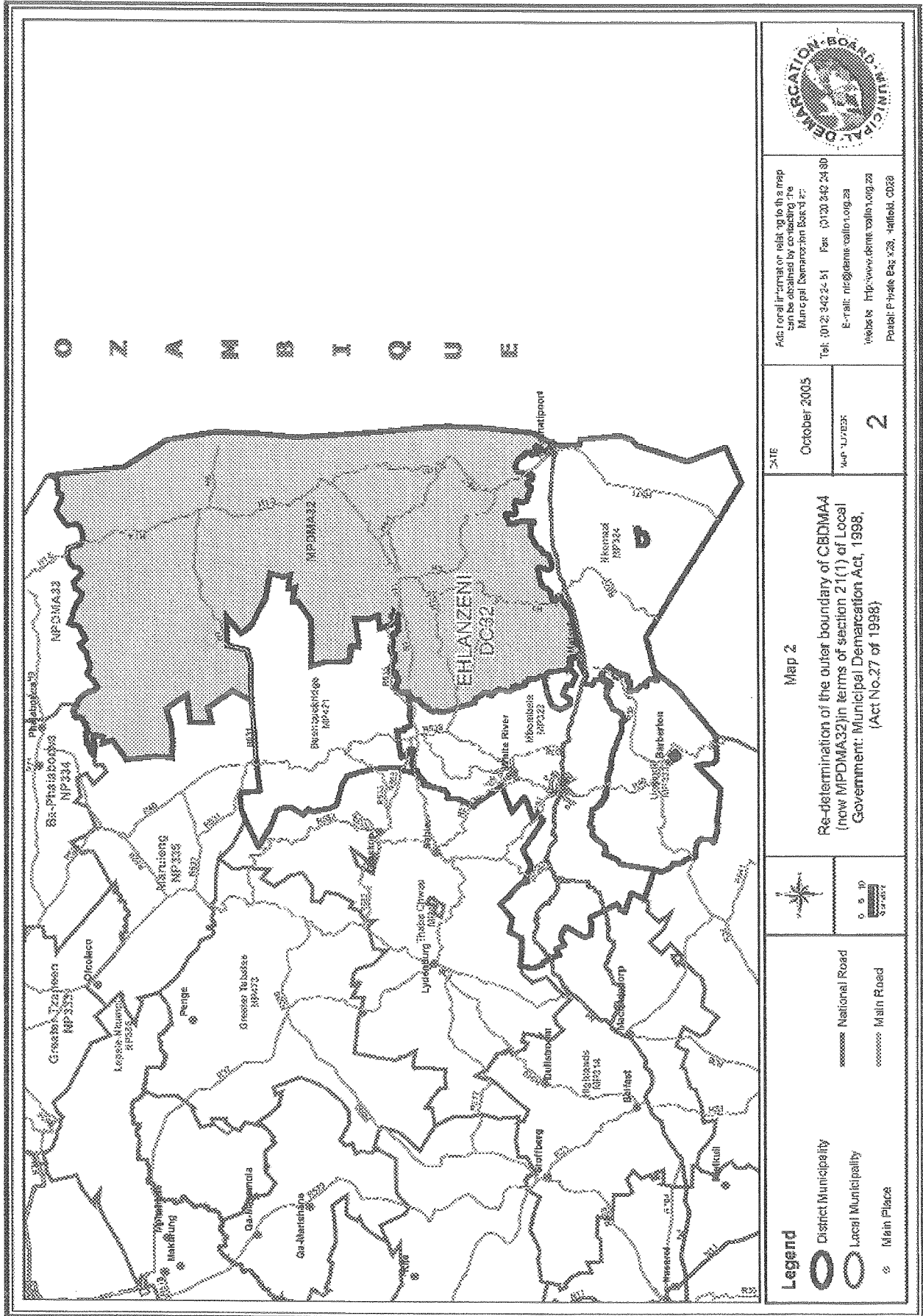
DATE: **October 2005**
 MAP NO.: **MRB 1**

Map 1
Re-determination of the outer Boundary of Ehlanzeni District Council (DC32) in terms of section 21(1) of Local Government: Municipal Demarcation Act, 1998, (Act No. 27 of 1998)

Legend

-  District Municipality
-  Local Municipality
-  Area included into DC32
-  National Road
-  Main Road

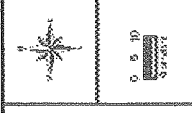


For local information relating to the map
can be obtained by contacting the
Municipal Demarcation Board at:

Tel: (012) 342 24 51 Fax: (012) 342 24 80
E-mail: nic@mdm.co.za
Website: <http://www.demarcation.org.za>
Postal: Private Bag 238, Hatfield, 0083

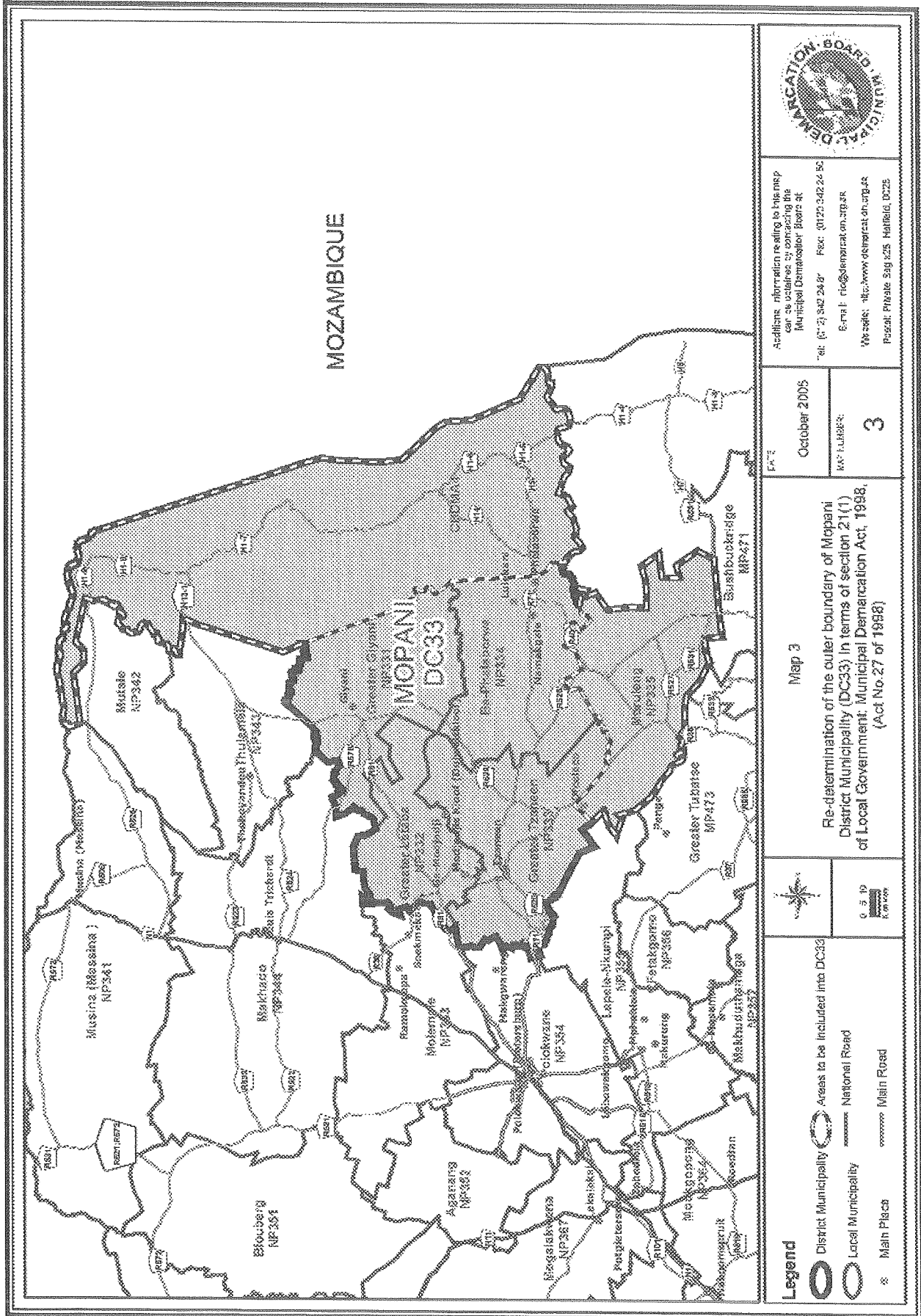
DATE: October 2005
MAP NUMBER: 2

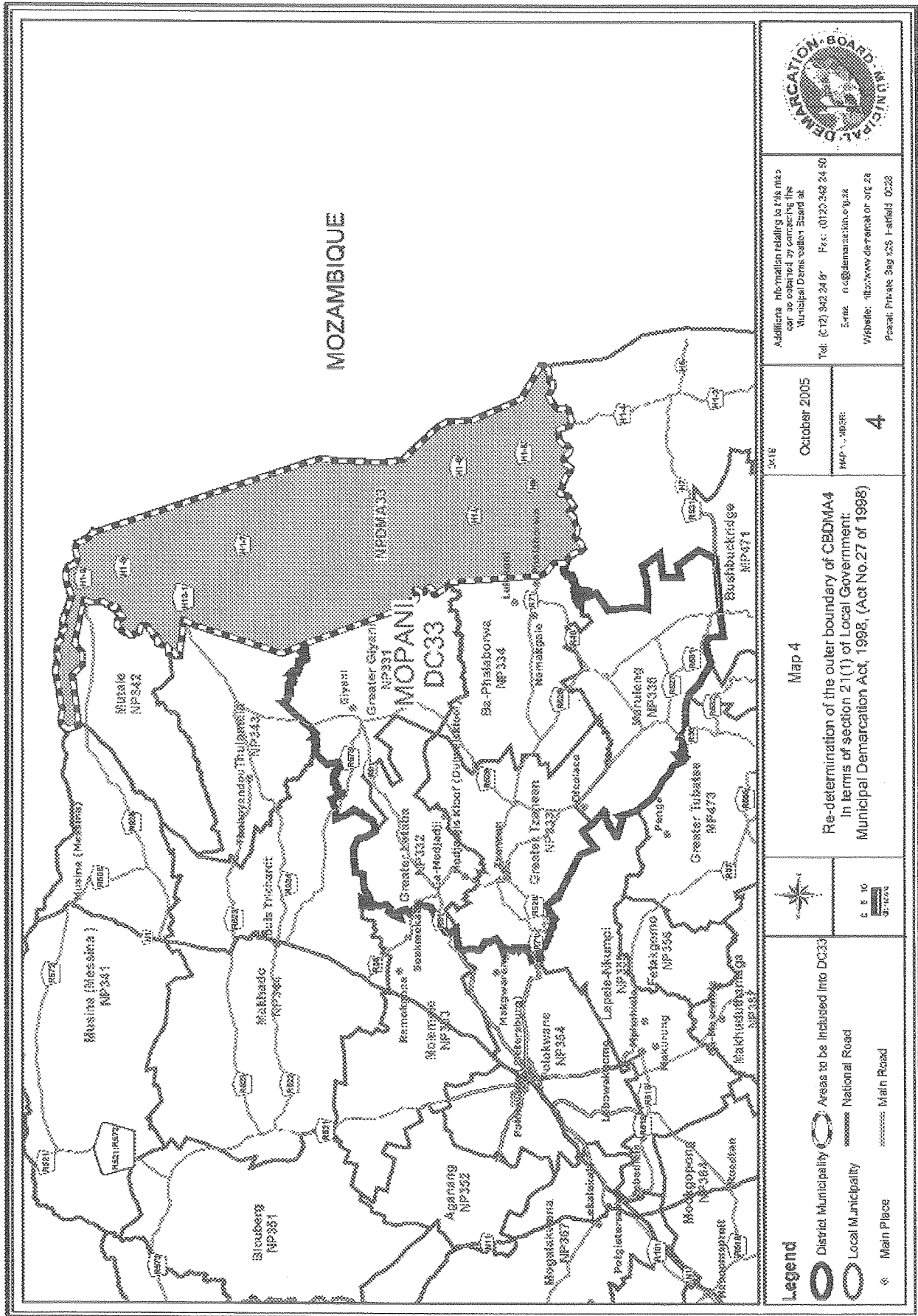
Map 2
Re-determination of the outer boundary of CIBDMA4
(now MPDMA32) in terms of section 21(1) of Local
Government: Municipal Demarcation Act, 1998,
(Act No. 27 of 1998)

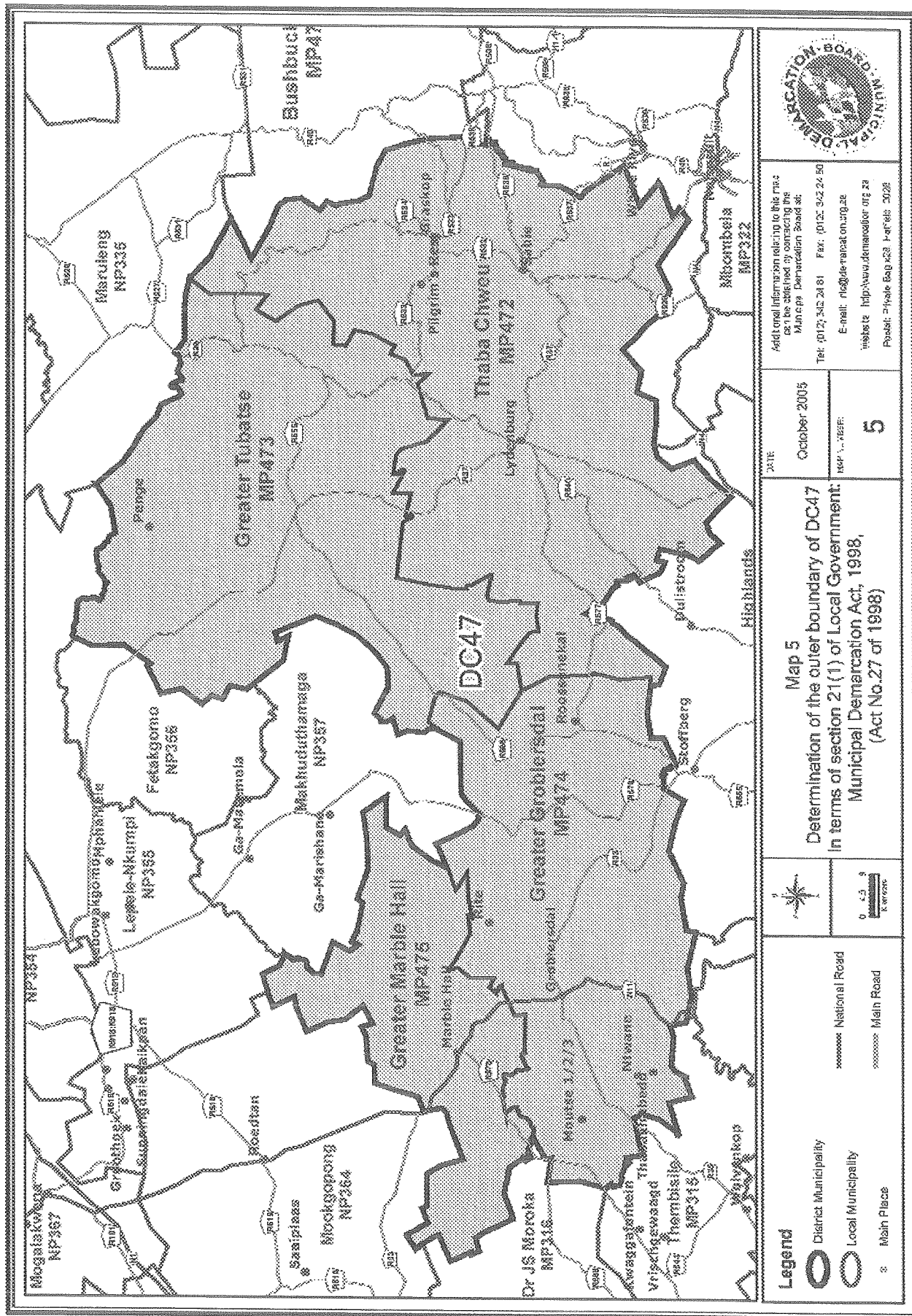










Legend

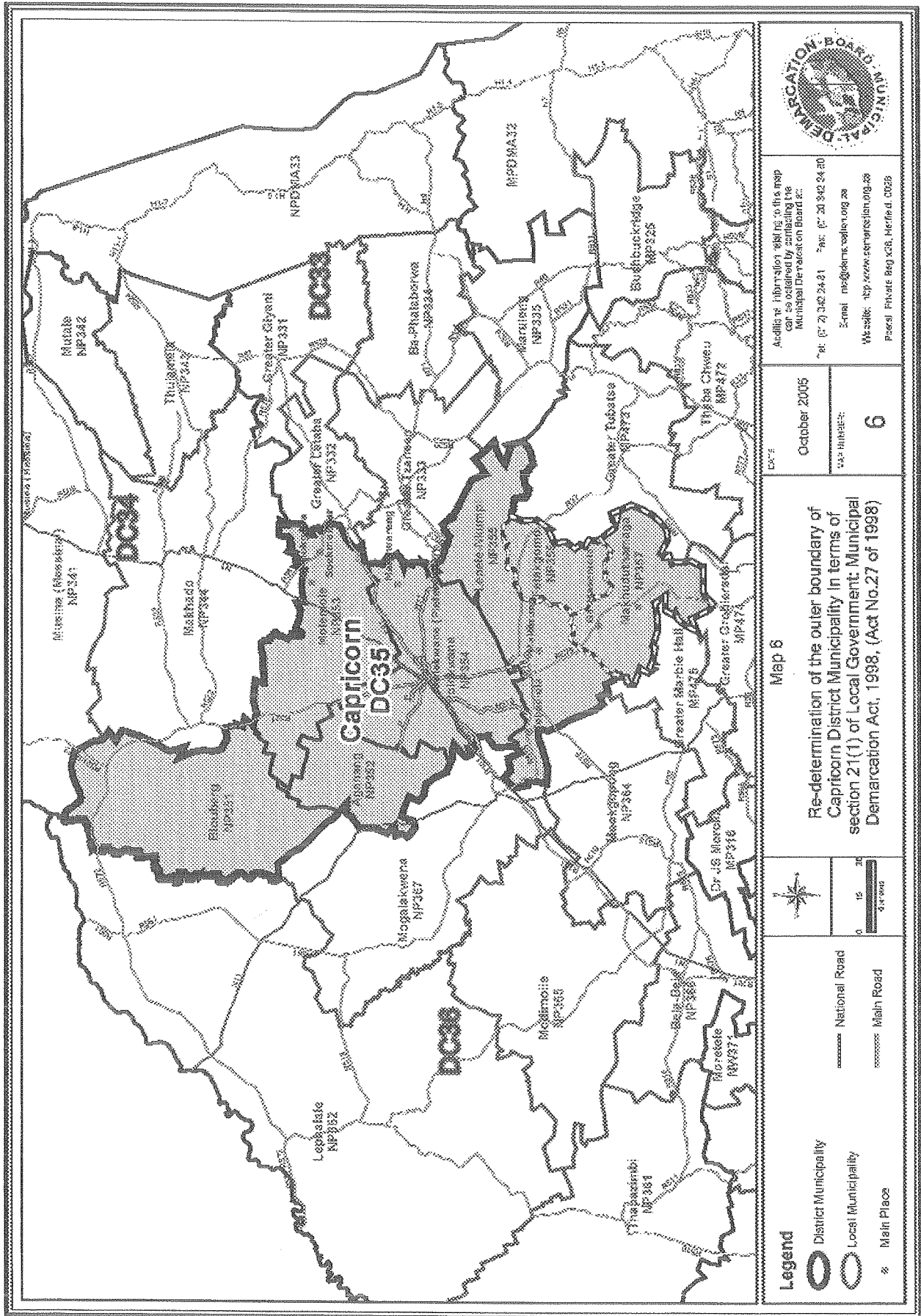
- District Municipality
- Local Municipality
- National Road
- Main Road
- Main Place







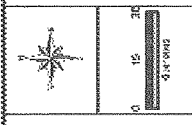
	Additional information relating to this notice is to be obtained by contacting the Municipal Demarcation Board at: Tel: (012) 342 24 81 Fax: (012) 342 24 80 E-mail: info@mdm.gov.za Website: http://www.demarcator.org.za Postal: Private Bag 428, Pretoria 2028	
	DATE October 2005	MAP NO./PAGE: 5
Map 5 Determination of the outer boundary of DC47 In terms of section 21(1) of Local Government: Municipal Demarcation Act, 1998, (Act No.27 of 1998)		
		
Legend District Municipality 	National Road 	
Local Municipality 	Main Road 	
Main Place 		



Auditors: Information relating to this map can be obtained by consulting the Municipal Demarcation Board at:
 Tel: (+27) 342 3431 Fax: (+27) 342 3430
 E-mail: ms@demarcation.org.za
 Website: <http://www.demarcation.org.za>
 Postal: Private Bag 538, Herried, 0226

DATE: October 2005
 MAP NUMBER: 6

Map 6
Re-determination of the outer boundary of Capricorn District Municipality in terms of section 21(1) of Local Government: Municipal Demarcation Act, 1998, (Act No.27 of 1998)



Legend

- District Municipality
- National Road
- Local Municipality
- Main Place