

GENERAL NOTICE

NOTICE 514 OF 2005

MUNICIPAL DEMARCATION BOARD

REDETERMINATION OF MUNICIPAL BOUNDARIES IN TERMS OF THE LOCAL GOVERNMENT: MUNICIPAL DEMARCATION ACT, 1998, READ WITH SECTION 2 OF THE LOCAL GOVERNMENT: CROSS-BOUNDARY MUNICIPALITIES ACT, 2000, AND THE LOCAL GOVERNMENT: MUNICIPAL STRUCTURES ACT, 1998

(Gauteng/Mpumalanga)

In terms of section 22 of the Demarcation Act, 1998, the Minister of Provincial and Local Government requested the Municipal Demarcation Board to re-determine the boundaries of certain municipalities. Details of the proposed changes were gazetted in Government Gazette No 27937 of 19 August 2005, and, in compliance with section 26, the public was invited to submit written views and representations. All submissions received have been considered by the Board.

In terms of section 21(1) of Local Government: Municipal Demarcation Act, 1998, (Act No.27 of 1998) the Municipal Demarcation Board has provisionally re-determined the boundaries of Thembisile Local Municipality, Nkangala District Municipality, Kungwini Local Municipality and Metsweding District Municipality by including a portion of the municipal areas of Thembisile and Nkangala into the municipal areas of Kungwini and Metsweding.

The designations/municipal codes of the affected municipalities, and the re-determined boundaries are reflected in the Schedule and maps.

Any person aggrieved by a re-determination may submit objections within 30 days of publication of this notice, to:

The Municipal Demarcation Board
Private Bag X 28
HATFIELD
0028

Fax: 012-3422480

E-mail: robert@demarcation.org.za

The new designations/municipal codes of the affected municipalities are published for general information.

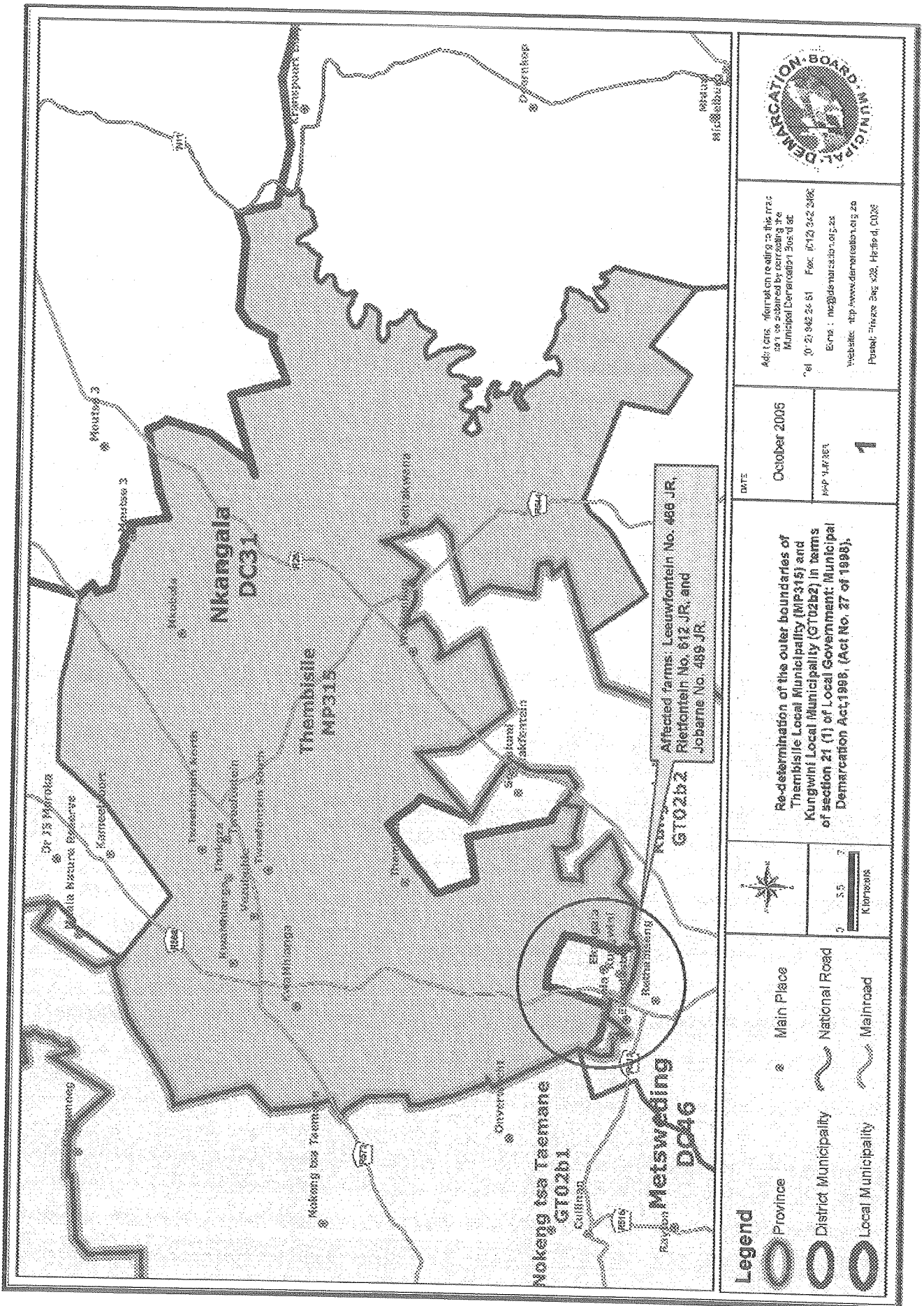
As the re-determination of the boundaries of cross-boundary municipalities is subject to the concurrence of the legislatures of the provinces involved, and authorisation by national legislation, the Board's re-determination is provisional.

VUYO MLOKOTI

CHAIRPERSON: MDB

Schedule

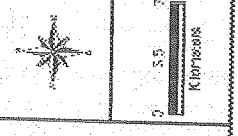
Map No.	Name of municipality and existing designation/code	New designation/Code	Re-determination
1	Thembisile Local Municipality (MP315)	MP315	The farm Rietfontein No. 612 JR, the farm Jobarne No. 489 JR, and the remaining portions of the farm Leeuwfontein No. 466 JR, are excluded from the municipal areas of Thembisile Local Municipality and Nkangala District Municipality, and included into the municipal areas of Kungwini Local Municipality and Metsweding District Municipality.
2	Nkangala District Municipality (DC31)	DC31	
3	Metsweding District Municipality (CBDC2)	DC46	
4	Kungwini Local Municipality (CBLC2)	GT02b2	



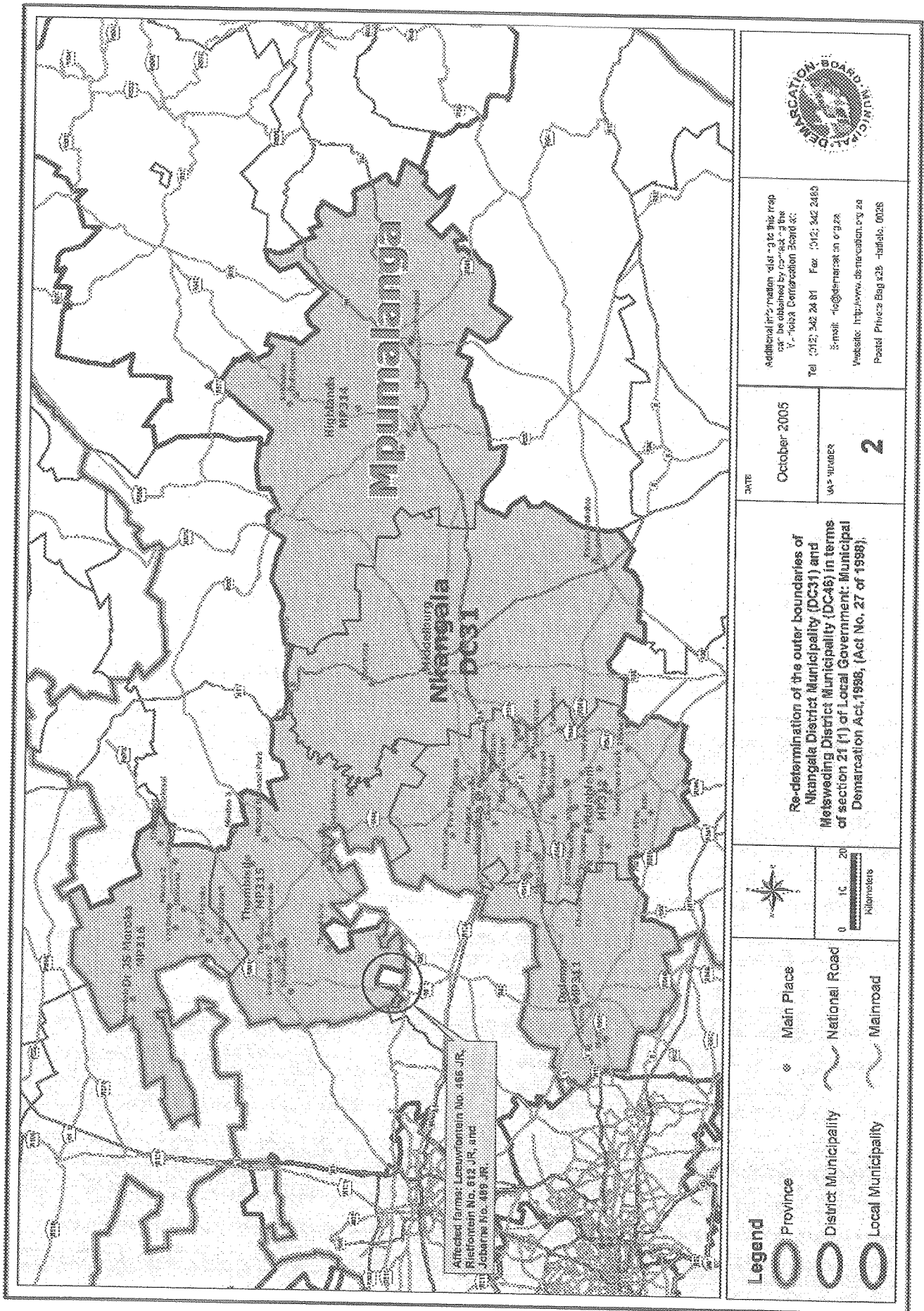
Additional information relating to this process can be obtained by contacting the Municipal Demarcation Board
 Tel: 011 231 9442/24 61 Fax: 011 231 9442/3492
 Email: mg@demarcation.org.za
 Website: <http://www.demarcation.org.za>
 Postal: Private Bag 528, Hatfield, 0083




DATE: October 2005
 MDP 14/05/05
 1

Re-determination of the outer boundaries of Thembisile Local Municipality (MP315) and Kungwini Local Municipality (GT02b2) in terms of section 21 (1) of Local Government: Municipal Demarcation Act, 1998. (Act No. 27 of 1998).

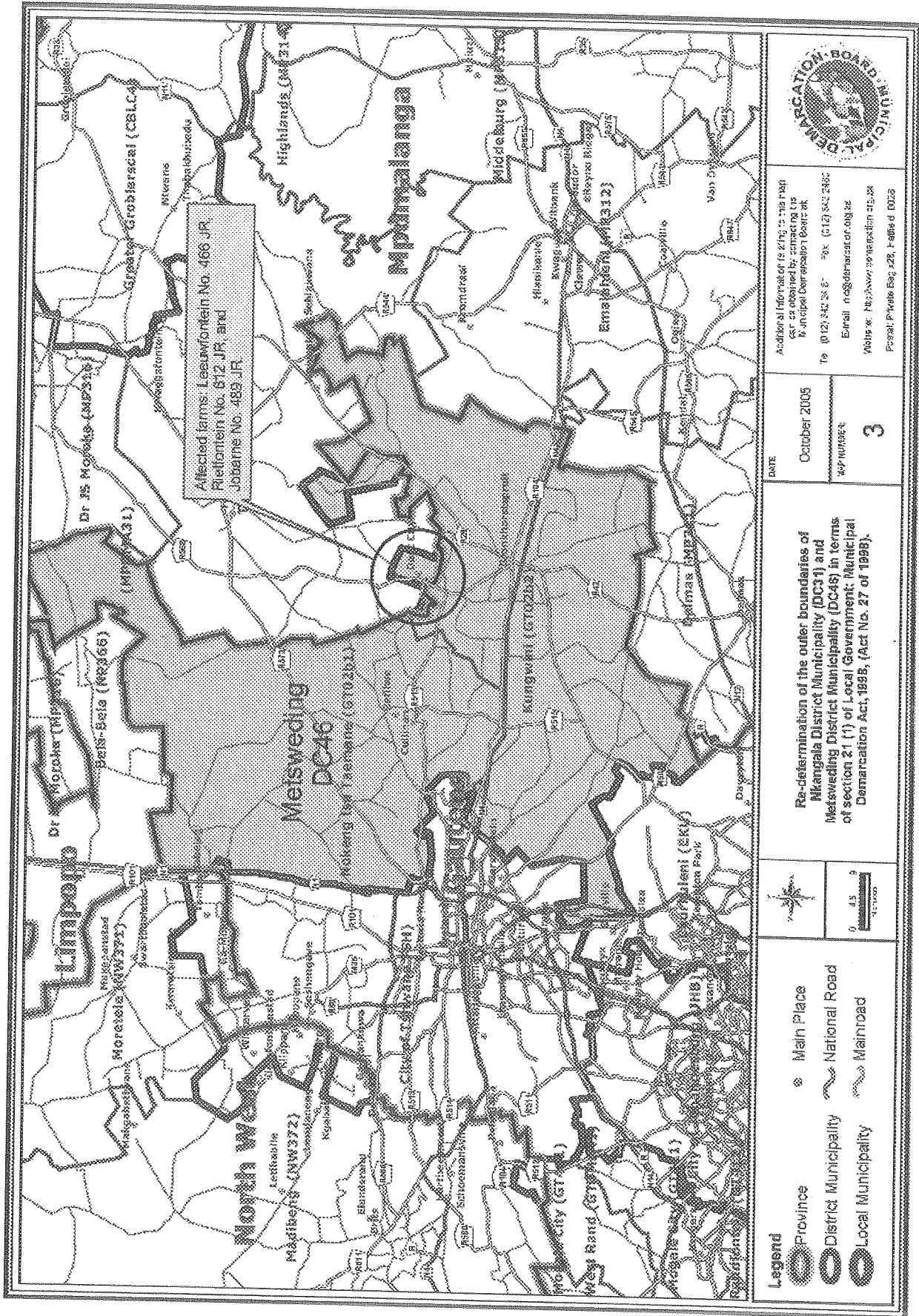


- Legend**
- Province
 - Main Place
 - District Municipality
 - National Road
 - Local Municipality
 - Mainroad



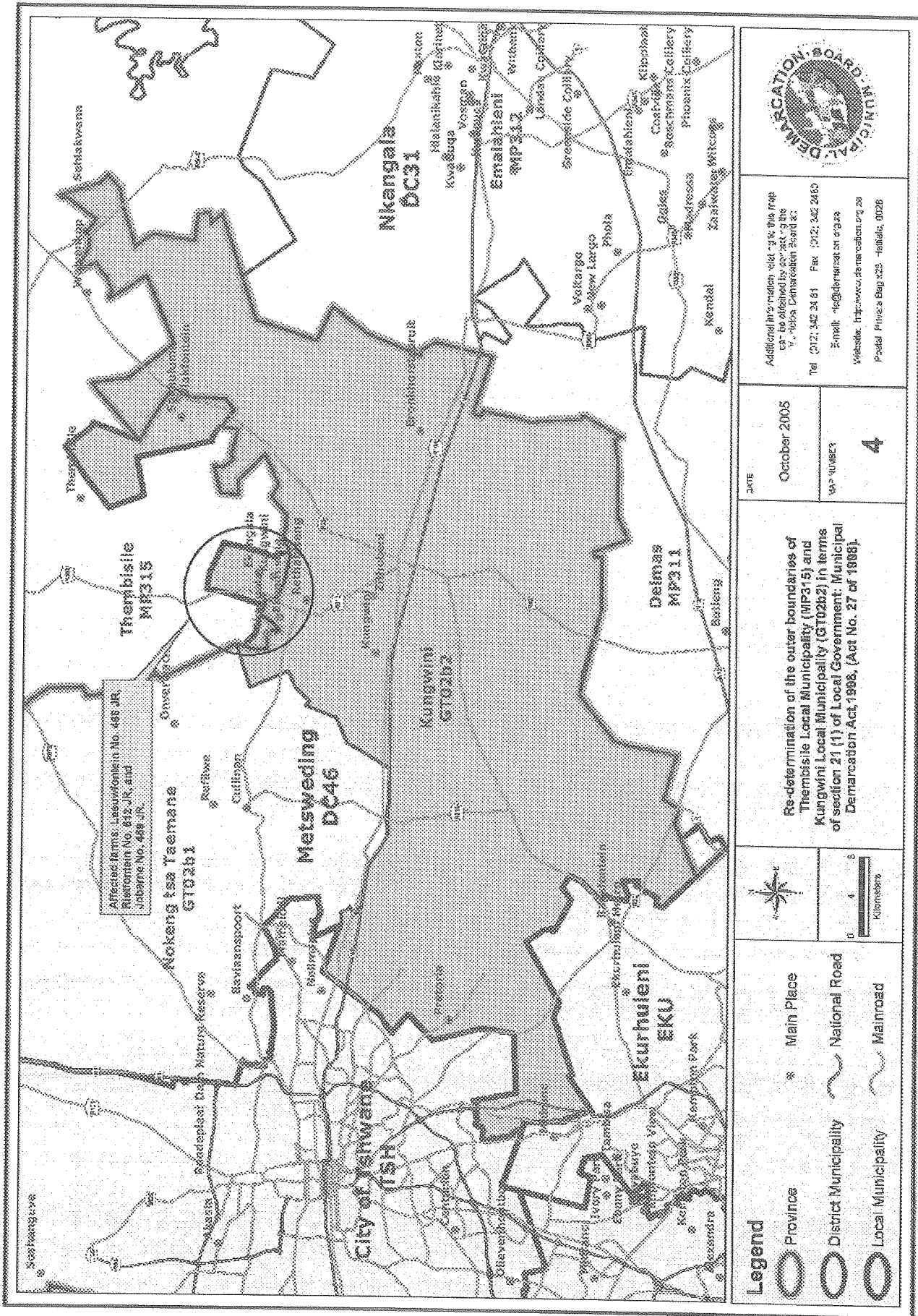
	
Additional information relating to this report can be obtained by contacting the V. Mota Demarcation Board at: Tel: (012) 342 24 81 Fax: (012) 342 2480 E-mail: 10@demarcation.org.za Website: http://www.demarcation.org.za Postal: Private Bag 428 - Harfelo, 0036	
DATE	October 2005
WATER MARK	2
Re-determination of the outer boundaries of Mafikeng District Municipality (DC311) and Mpumalanga District Municipality (DC48) in terms of section 21 (1) of Local Government: Municipal Demarcation Act, 1998, (Act No. 27 of 1998)	
	
	
Legend Province • Main Place District Municipality ○ National Road Local Municipality ○ Mainroad	

Affected farms: Lesauvontain No. 468-JR,
 Rietfontein No. 512-JR, sicc
 Joberia No. 489-JR



Affected farms: Lesuwaterfontein No. 486 JR,
Pletfontein No. 612 JR, and
Jobane No. 489 JR.

	Additional information is being provided to the public for information purposes only. For more information, please contact the Municipal Engineer at: Tel: (012) 342 38 68 Fax: (012) 342 2366 E-mail: mengineer@mantsieng.gov.za Website: http://www.mantsieng.gov.za
	DATE October 2005 REP NUMBER 3
Re-determination of the outer boundaries of Mantsieng District Municipality (DC31) and Melsweding District Municipality (DC46) in terms of section 21 (1) of Local Government: Municipal Demarcation Act, 1998, (Act No. 27 of 1998).	
Legend Province District Municipality Local Municipality Main Place National Road Mainroad	



Printed by and obtainable from the Government Printer, Bosman Street, Private Bag X85, Pretoria, 0001. Tel. (012) 334-4507, 334-4511, 334-4509, 334-4515
Also available at the Provincial Legislature: Mpumalanga, Private Bag X11289, Room 114, Civic Centre Building, Nel Street, Nelspruit, 1200. Tel. (01311) 5-2133