

**GENERAL NOTICE****NOTICE 3960 OF 2005****MUNICIPAL DEMARCATION BOARD****REDETERMINATION OF MUNICIPAL BOUNDARIES IN TERMS OF THE LOCAL GOVERNMENT: MUNICIPAL DEMARCATION ACT, 1998, READ WITH SECTION 2 OF THE LOCAL GOVERNMENT: CROSS-BOUNDARY MUNICIPALITIES ACT, 2000, AND THE LOCAL GOVERNMENT: MUNICIPAL STRUCTURES ACT, 1998****(Gauteng/Mpumalanga)**

In terms of section 22 of the Demarcation Act, 1998, the Minister of Provincial and Local Government requested the Municipal Demarcation Board to re-determine the boundaries of certain municipalities. Details of the proposed changes were gazetted in Government Gazette No 27937 of 19 August 2005, and, in compliance with section 26, the public was invited to submit written views and representations. All submissions received have been considered by the Board.

In terms of section 21(1) of Local Government: Municipal Demarcation Act, 1998, (Act No.27 of 1998) the Municipal Demarcation Board has provisionally re-determined the boundaries of Thembisile Local Municipality, Nkangala District Municipality, Kungwini Local Municipality and Metsweding District Municipality by including a portion of the municipal areas of Thembisile and Nkangala into the municipal areas of Kungwini and Metsweding.

The designations/municipal codes of the affected municipalities, and the re-determined boundaries are reflected in the Schedule and maps.

Any person aggrieved by a re-determination may submit objections within 30 days of publication of this notice, to:

The Municipal Demarcation Board  
Private Bag X 28  
HATFIELD  
0028

Fax: 012-3422480

E-mail: [robert@demarcation.org.za](mailto:robert@demarcation.org.za)

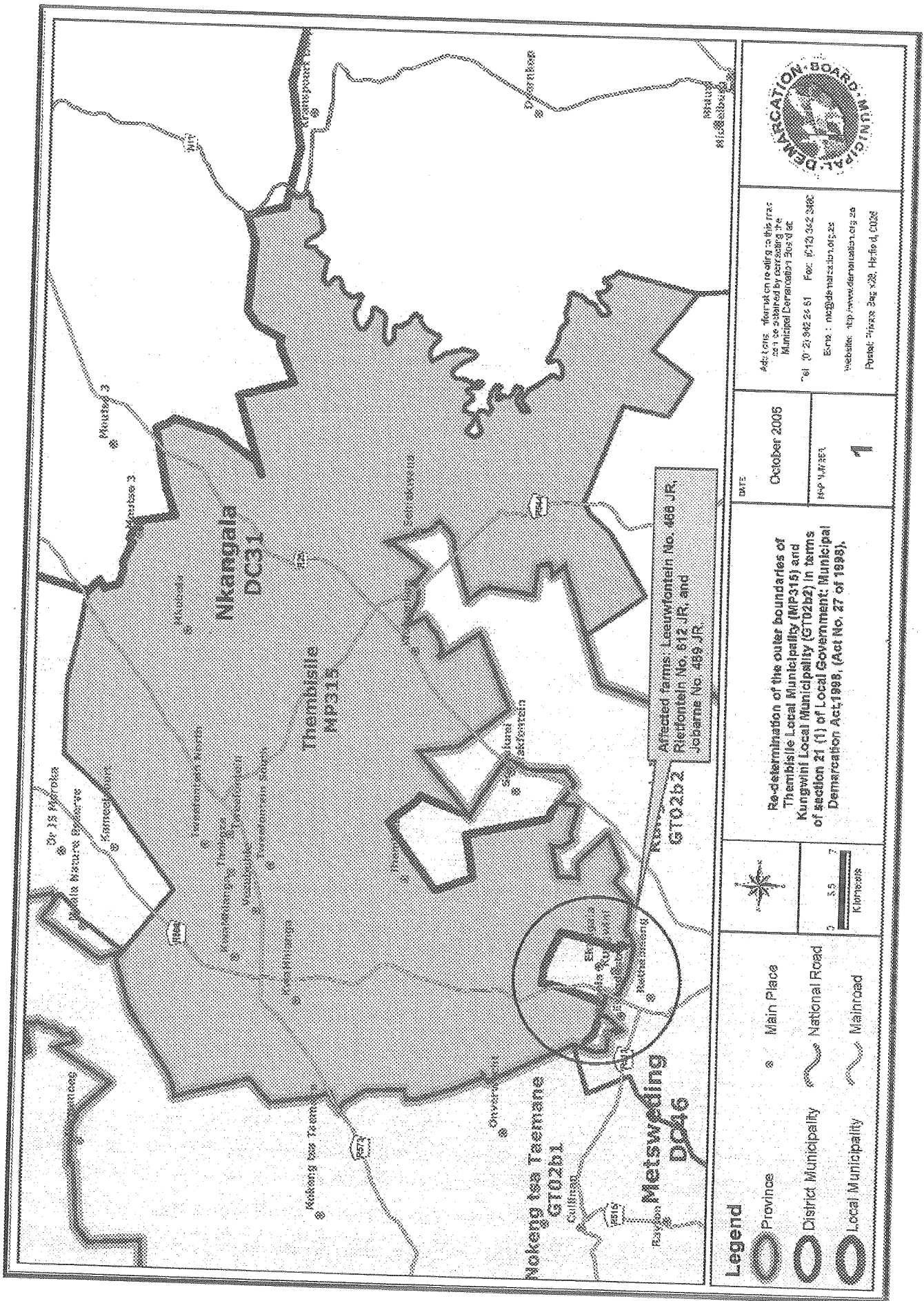
The new designations/municipal codes of the affected municipalities are published for general information.

As the re-determination of the boundaries of cross-boundary municipalities is subject to the concurrence of the legislatures of the provinces involved, and authorisation by national legislation, the Board's re-determination is provisional.

VUYO MLOKOTI  
CHAIRPERSON: MDB

Schedule

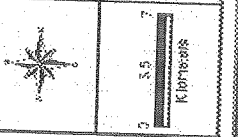
Map No.	Name of municipality and existing designation/code	New designation/Code	Re-determination
1	Thembisile Local Municipality (MP315)	MP315	The farm Rietfontein No. 612 JR, the farm Jobarne No. 489 JR, and the remaining portions of the farm Leeuwfontein No. 466 JR, are excluded from the municipal areas of Thembisile Local Municipality and Nkangala District Municipality, and included into the municipal areas of Kungwini Local Municipality and Metsweding District Municipality.
2	Nkangala District Municipality (DC31)	DC31	
3	Metsweding District Municipality (CBDC2)	DC46	
4	Kungwini Local Municipality (CBLC2)	GT02b2	



Additional information relating to this process can be obtained by contacting the Municipal Demarcation Board at  
 Tel: (0) 21 942 24 81 Fax: (0) 21 942 3400  
 Email: m.d.b@parliament.gov.za  
 Website: http://www.demarcation.org.za  
 Postal: P.O. Box 538, Halfway, 0028

DATE: October 2005  
 M.P. NUMBER: 1

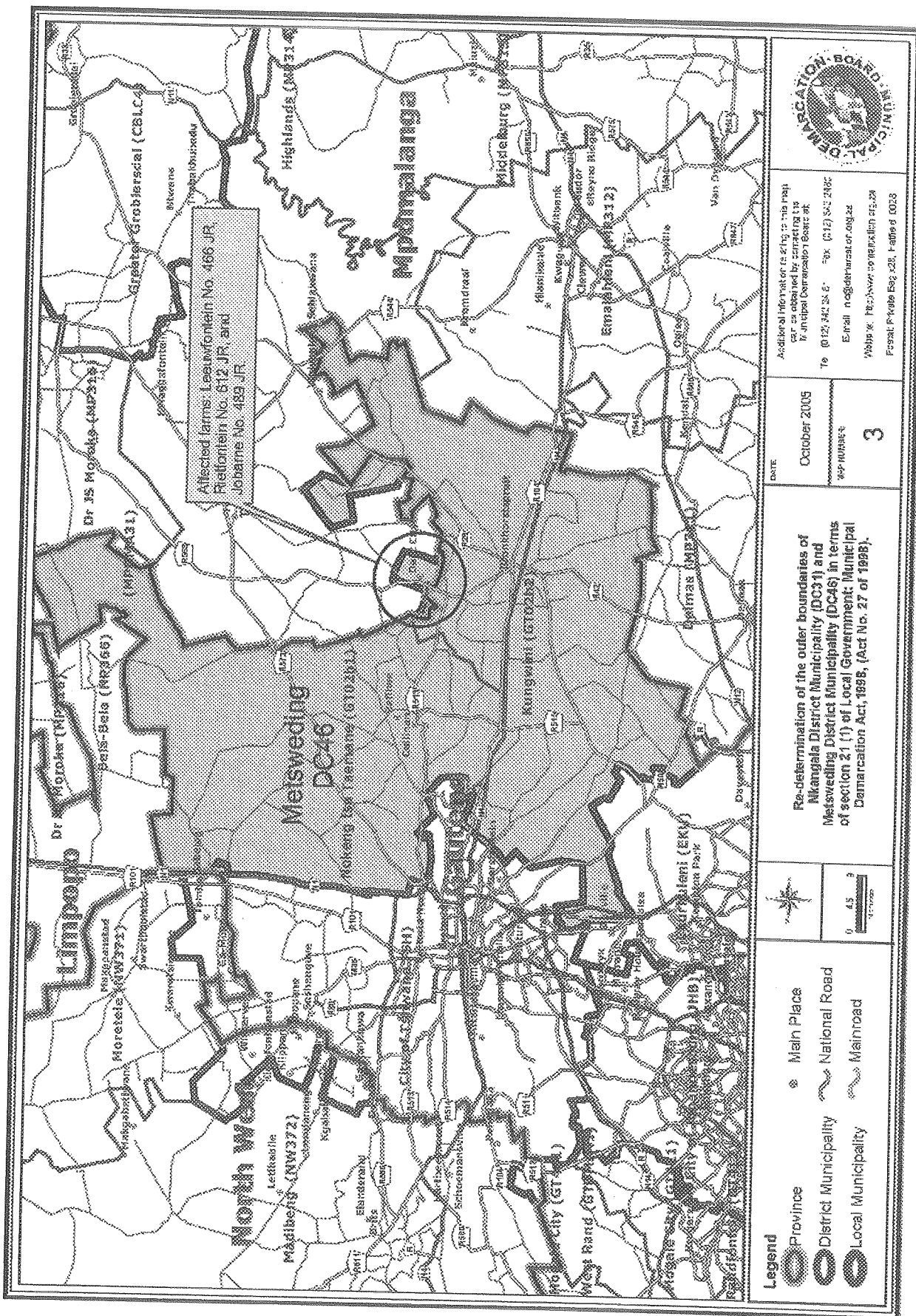
Re-determination of the outer boundaries of Thembisile Local Municipality (MP315) and Kungwini Local Municipality (GT02b2) in terms of section 21 (1) of Local Government: Municipal Demarcation Act 1998, (Act No. 27 of 1998).



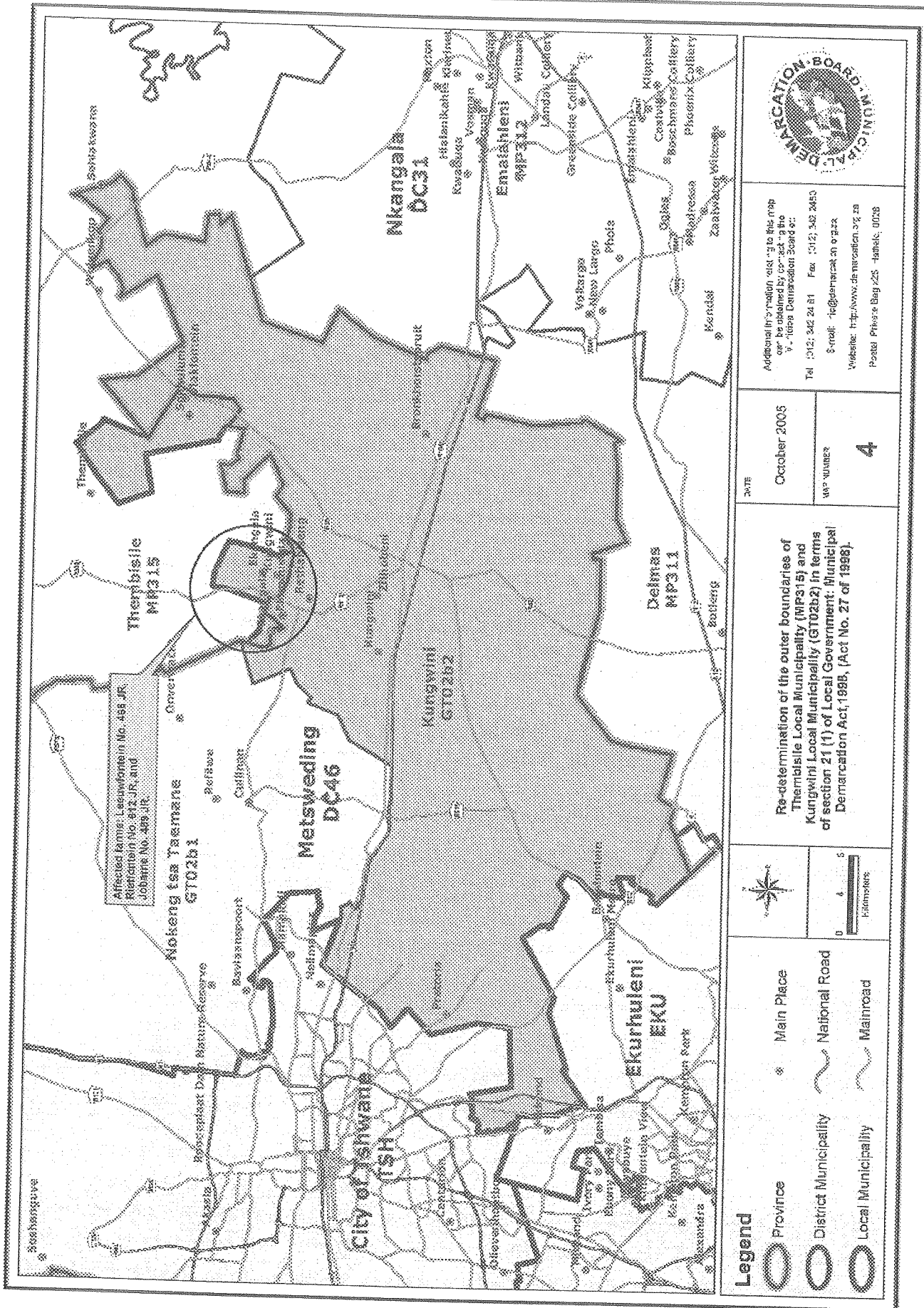
- Legend**
- Province
  - Main Place
  - District Municipality
  - National Road
  - Local Municipality
  - Mainroad

Affected farms: Leeuwfontein No. 468 JR, Rietfontein No. 512 JR, and Jobarns No. 489 JR.









Printed by the Government Printer, Bosman Street, Private Bag X85, Pretoria, 0001, for the **Gauteng Provincial Administration**, Johannesburg  
 Gedruk deur die Staatsdrukker, Bosmanstraat, Privaat Sak X85, Pretoria, 0001, vir die **Gauteng Provinsiale Administrasie**, Johannesburg