
GENERAL NOTICE

NOTICE 326 OF 2005

MUNICIPAL DEMARCATION BOARD

**REDETERMINATION OF MUNICIPAL BOUNDARIES AND THE WITHDRAWAL OF THE DECLARATION OF A DISTRICT MANAGEMENT AREA IN TERMS OF THE LOCAL GOVERNMENT: MUNICIPAL DEMARCATION ACT, 1998, READ WITH THE CONSTITUTION, THE LOCAL GOVERNMENT: CROSS-BOUNDARY MUNICIPALITIES ACT, 2000, AND THE LOCAL GOVERNMENT: MUNICIPAL STRUCTURES ACT, 1998
(KwaZulu-Natal/Eastern Cape)**

In terms of section 22 of the Local Government: Municipal Demarcation Act, 1998, the Minister of Provincial and Local Government requested the Municipal Demarcation Board to re-determine the boundaries of certain municipalities. Details of the proposed changes were gazetted in Government Gazette No. 27937 of 19 August 2005, and the Board complied with section 26 of the Demarcation Act, 1998.

In terms of section 21(1) of Local Government: Municipal Demarcation Act, 1998, (Act No.27 of 1998) the Municipal Demarcation Board has provisionally re-determined the boundaries of Sisonke District Municipality (DC43), Matatiele Local Municipality (KZ5a3), Alfred Nzo District Municipality (DC44), O.R.Tambo District Municipality and Umzimvubu Local Municipality (EC05b2), as reflected in the Schedule and maps.

In terms of Section 6 of the Local Government: Municipal Structures Act, 1998 the declaration of the District Management Area (DCDMA44: O' Connors Camp) situated in Alfred Nzo District Municipality, is hereby withdrawn.

Any person aggrieved by the re-determination of the municipal boundaries and/or the withdrawal of the declaration, may submit objections within 30 days of publication of this notice, to:

The Municipal Demarcation Board
Private Bag X 28
HATFIELD
0028

Fax: 012-3422480

E-mail: robert@demarcation.org.za

The new designations/municipal codes of the affected municipalities are published for general information.

The determination or re-determination of the boundaries of cross-boundary municipalities is subject to the concurrence of the legislatures of the provinces involved, and authorisation by national legislation.

Notice No. 1178 published in Government Gazette No. 27806 of 18 July 2005, and Notice No. 221 published in the Eastern Cape Provincial Gazette No. 1397 of 18 July 2005 are hereby amended by deleting the following in the Schedules:

DCDMA44 O' Conners Camp	Umzimvubu Municipality (EC05b2)	Local	Umzimvubu Municipality(EC05b2)	Local	EC05b2 : Ward 23
-------------------------------	---------------------------------------	-------	-----------------------------------	-------	---------------------

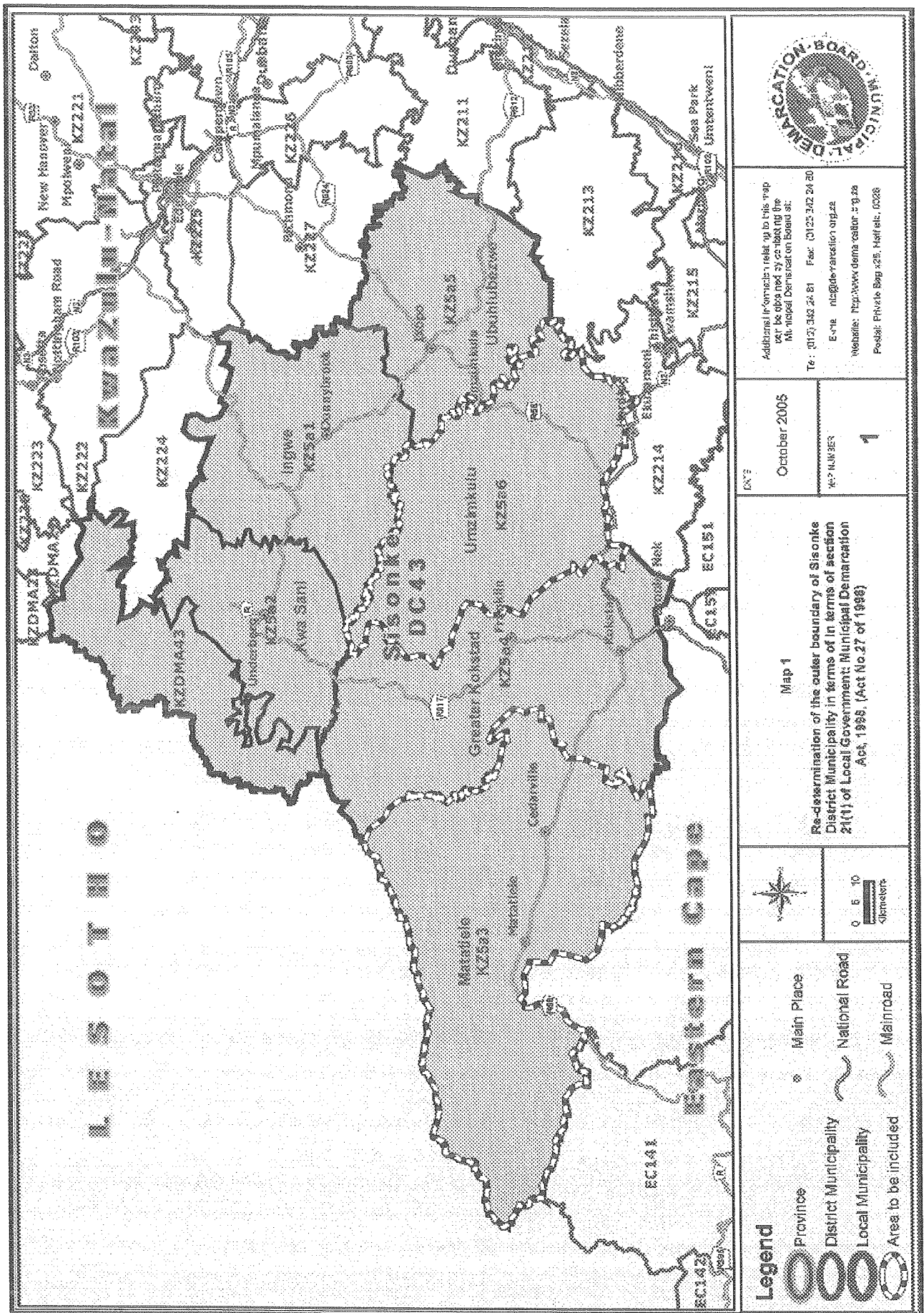
Notice No. 1620 published in Government Gazette No. 27955 of 23 August 2005, and Notice No. 244 published in the Eastern Cape Provincial Gazette No. 1412 of 23 August 2005 are hereby amended by the insertion in line 4 of the words "has decided to withdraw its determination in respect of DCDMA44 O' Conners Camp and Umzimvubu Local Municipality (EC05b2), and" after the words "Municipal Demarcation Board".




VUYO MLOKOTI
CHAIRPERSON: MDB

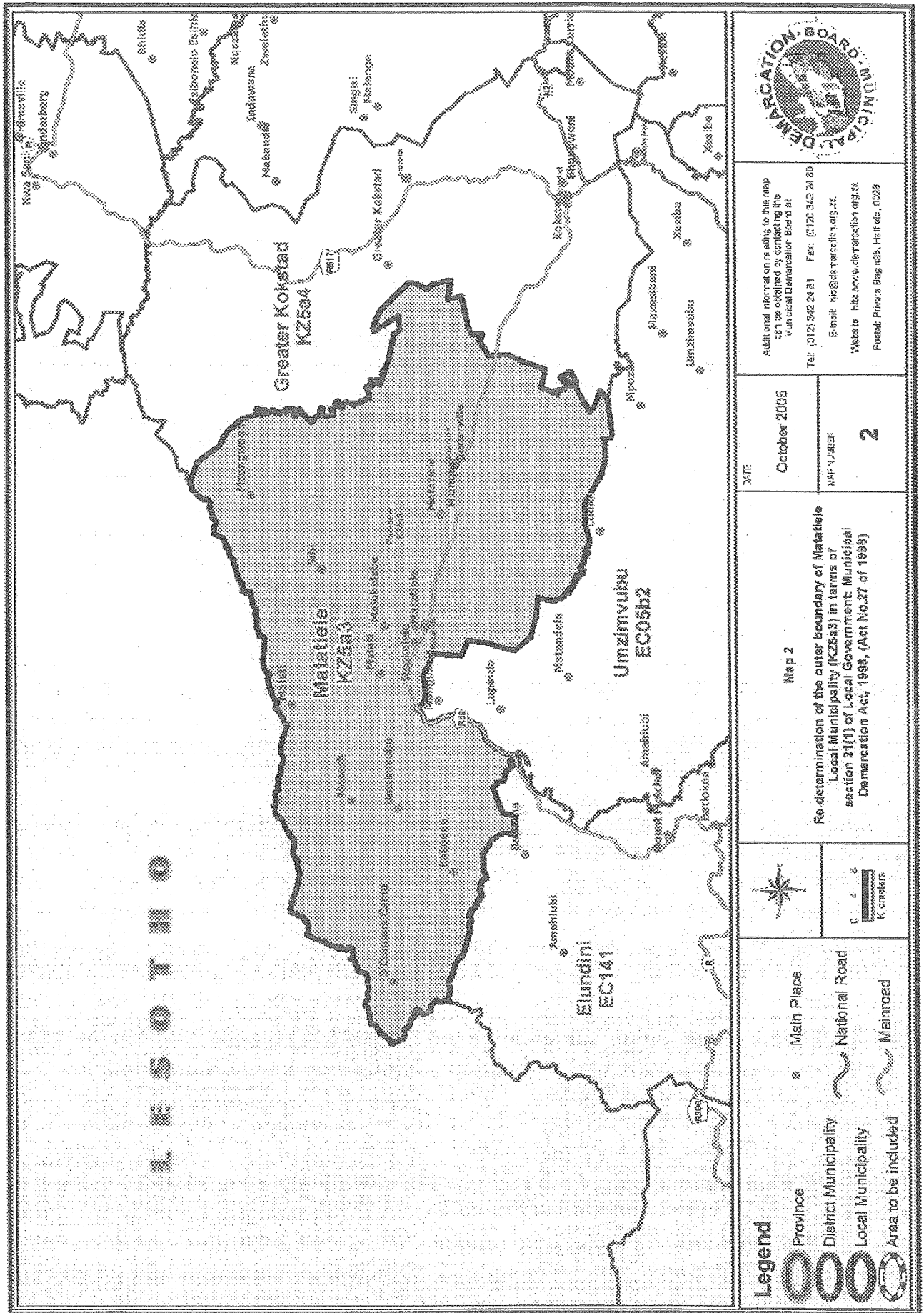
Schedule

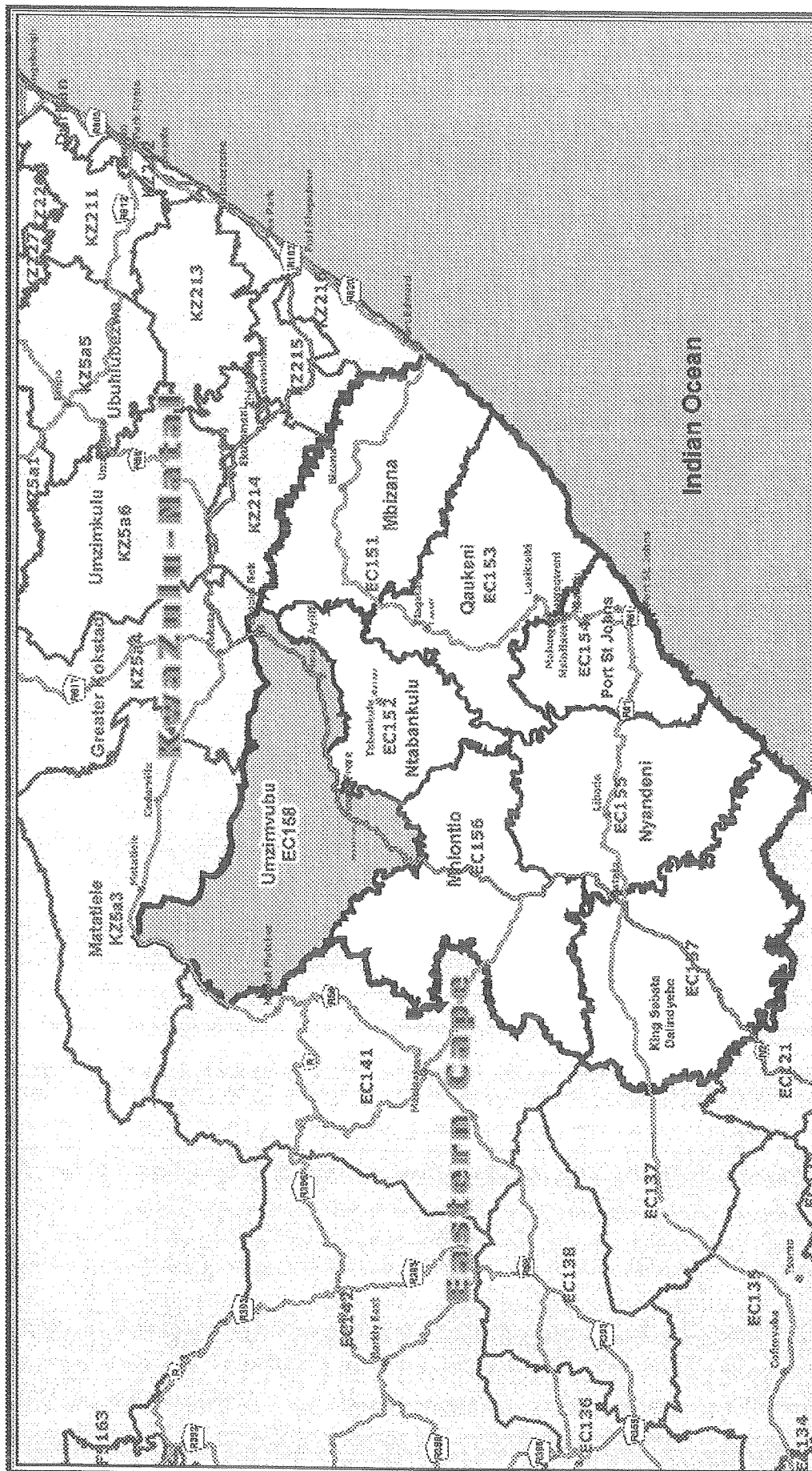
Map No.	Name of municipality and existing designation/code	New designation/Code	Re-determination/Withdrawal of declaration
1	Sisonke District Municipality (DC43)	DC43	1. The Maluti area, is excluded from the municipal area of Umzimvubu Local Municipality, and included into Matatiele Local Municipality in Sisonke District Municipality. 2. The declaration of the district management area (DCDMA44) is withdrawn, and the DMA is excluded from the municipal area of Alfred Nzo District Municipality and included into the municipal area of Matatiele Local Municipality in Sisonke District Municipality. 3. Umzimvubu Local Municipality is excluded from the municipal area of Alfred Nzo District Municipality (DC44), and included into the municipal area of Sisonke District Municipality (DC43). 4. Umzimvubu, excluding the Maluti area, is excluded from the municipal area of Alfred Nzo
	Umzimvubu Local Municipality (EC05b1)	KZ5a6	
2	Matatiele Local Municipality (KZ5a3)	KZ5a3	
3	Umzimvubu Local Municipality (EC05b2)	EC158	
4	O.R.Tambo District Municipality (DC15)	DC15	
	DCDMA44 (O' Conners Camp)		

			District Municipality, and included into the O.R.Tambo District Municipality.
--	--	--	---

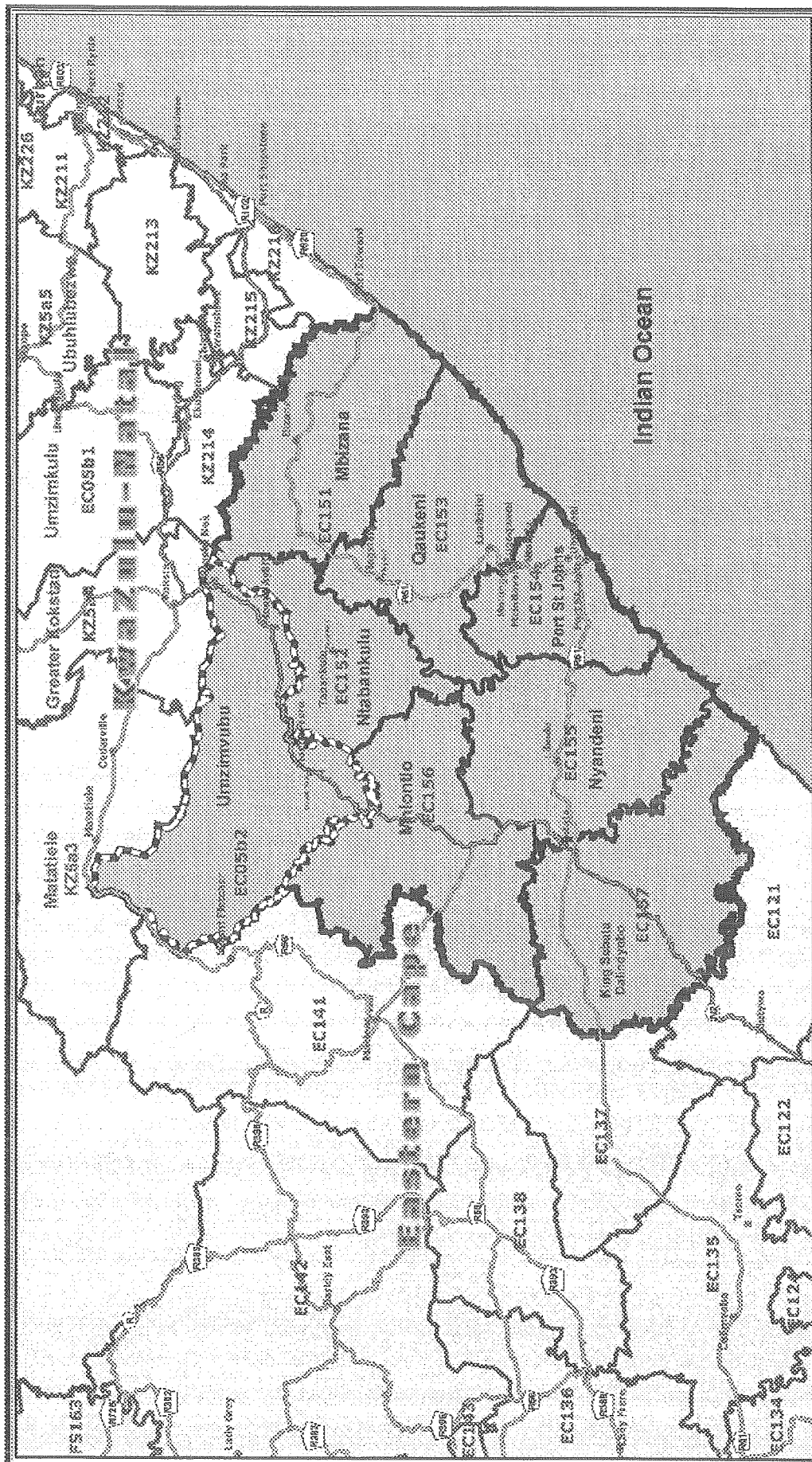












	Additional information related to this map may be obtained by contacting the Municipal Demarcation Board at: Tel: 0121 343 24 81 Fax: 0121 342 24 20 E-mail: mdb@mdb.gov.za Website: http://www.dema.gov.za Postal: Private Bag 125, Half st., 0028	
	DATE October 2005	MAP NUMBER 1
Map 1 Re-determination of the outer boundary of Sisonke District Municipality in terms of Act No. 27 of 1998		
		
Legend Province District Municipality Local Municipality Area to be included	Main Place National Road Mainroad	





	Additional information relating to this map can be obtained by contacting the Municipal Demarcation Board at: Tel: (0) 31 562 2459 Fax: (0) 20 342 3480 E-mail: r@demarcation.org.za Website: info@demarcation.org.za Postal: P.O. Box 528, Hatfield, 0028
	DATE: October 2005 VOLUME: 3
Map 3 Re-determination of the outer boundary of Umzimvubu Local Municipality (EC156) in terms of section 21(1) of Local Government: Municipal Demarcation Act, 1998, (Act No.27 of 1998)	
Legend Province: [Symbol] District Municipality: [Symbol] Local Municipality: [Symbol] Area to be included: [Symbol] Main Place: [Symbol] National Road: [Symbol] Mainroad: [Symbol]	



	
<p>Additional information relating to this map can be obtained by contacting the Municipality of Matatiele at:</p> <p>Tel: (0) 21 342 2419 Fax: 07 20 342 24 80 E-mail: r@demarcation.org.za Website: http://www.demarcation.org.za Postal: 71 valse Berg 538 Matatiele 5225</p>	
DATE	October 2005
SCALE	4
<p>Map 4</p> <p>Re-determination of the outer boundary of OR Tambo District Municipality (DC16) in terms of section 21(1) of Local Government: Municipal Demarcation Act, 1998, (Act No. 27 of 1998)</p>	
	
<p>Legend</p> <ul style="list-style-type: none">  Province  District Municipality  Local Municipality  Area to be included  Main Place  National Road  Mainroad 	